
ANALYSIS OF TELECOMMUNICATION DATA FOR ENHANCING RURAL CONNECTIVITY AND OPTIMIZING EMERGENCY RESPONSE IN ZAMFARA STATE

***Sufiyanu Abubakar**

Department of Computer Science, Zamfara State University, Talata Mafara.

Article Received: 17 April 2026

*Corresponding Author: Sufiyanu Abubakar

Article Revised: 07 May 2026

Department of Computer Science, Zamfara State University, Talata Mafara.

Published on: 27 May 2026

DOI: <https://doi-doi.org/101555/ijrpa.6739>

ABSTRACT

This study explored the impact of telecommunication data on improving rural connectivity and emergency response systems in Zamfara State, Nigeria. It highlighted issues like poor network coverage and unreliable services that hinder emergency coordination, healthcare, and socio-economic growth. The research evaluated telecommunication coverage and quality indicators, investigating their influence on emergency response efficiency through a quantitative design with structured questionnaires administered in selected rural areas. Data were analyzed using various statistical methods, including correlation and multiple regression analysis. The reliability test produced a Cronbach's Alpha value of 0.894, indicating strong internal consistency of the research instrument. The findings revealed that signal strength, network availability, and telecom infrastructure availability positively and significantly influenced emergency response efficiency, while call drop rate negatively affected communication effectiveness. The regression analysis further showed that telecommunication indicators explained approximately 69.5% of the variation in emergency response efficiency ($R^2 = 0.695$). The study concluded that strengthening telecommunication infrastructure, improving network stability, and reducing service interruptions would significantly improve emergency communication systems and rural connectivity in Zamfara State. The study therefore recommends increased investment in rural telecom infrastructure, deployment of intelligent network monitoring systems, and implementation of policies aimed at reducing digital exclusion in underserved communities.

KEYWORDS: Telecommunication, Rural connectivity, Emergency response.

1. INTRODUCTION:

Telecommunication networks have become a fundamental component of modern socio-economic development, serving as critical infrastructure for communication, information exchange, and service delivery. In recent years, the integration of telecommunication data analytics has gained increasing attention for its ability to improve network performance, expand coverage, and support decision-making processes in both urban and rural settings. This is particularly important in rural communities where limited infrastructure and weak network coverage continue to widen the digital divide (Fourati et al., 2022). Rural connectivity remains a major challenge in many developing countries, including Nigeria, due to high infrastructure costs, low population density, and limited commercial incentives for telecom operators. These constraints often result in poor network availability and unreliable communication services in rural areas, thereby limiting access to essential digital services such as education, healthcare, and emergency communication (Fourati et al., 2022; Ahmad et al., 2016). In response to these challenges, modern telecommunication systems are increasingly leveraging data-driven approaches, including network traffic analysis, signal optimization, and geographic coverage mapping, to enhance service delivery in underserved regions.

In Zamfara State, where insecurity and dispersed rural settlements are prevalent, reliable telecommunication systems are particularly crucial for effective emergency response. Emergency communication systems depend heavily on stable network connectivity to ensure rapid coordination between citizens, first responders, and security agencies. However, studies have shown that weak or inconsistent telecom coverage in remote areas significantly delays emergency response times and reduces the effectiveness of life-saving interventions (NEMSAS, 2026; Nigerian Communications Commission reports). For example, poor connectivity can hinder access to emergency hotlines such as Nigeria's 112 emergency number, thereby increasing vulnerability during crises such as armed attacks, accidents, and health emergencies. Telecommunication data including call detail records (CDRs), network signal strength indicators, traffic density data, and base station performance metrics can be analyzed to identify coverage gaps, predict network failures, and optimize infrastructure deployment. Such data-driven insights enable telecom operators and policymakers to improve rural coverage planning and enhance the reliability of communication systems (Telecom Review Africa, 2025). Furthermore, the use of intelligent network analytics supports the development of resilient communication systems capable of maintaining functionality during emergencies and disaster situations.

Globally, emerging technologies such as artificial intelligence (AI), big data analytics, and integrated space air ground networks are being applied to improve rural connectivity and strengthen emergency communication systems. These innovations allow for dynamic network optimization, real-time monitoring, and efficient resource allocation, ensuring improved service delivery even in low-density or hard-to-reach areas (Fourati et al., 2022). In addition, emergency telecommunications frameworks, such as the Emergency Telecommunications Cluster (ETC), highlight the importance of resilient communication infrastructure in disaster response and humanitarian operations (UN-SPIDER, 2025). Therefore, analyzing telecommunication data in Zamfara State is essential for identifying connectivity gaps, improving rural network performance, and enhancing emergency response systems. This study aims to explore how telecom data analytics can be used to strengthen rural connectivity and optimize emergency communication services, thereby contributing to improved public safety, digital inclusion, and socio-economic development in the region.

1.1 Objectives

The aim of this research is to analyze telecommunication data for enhancing rural connectivity and optimizing emergency response in Zamfara State. Through the following objectives

1. To assess the level of telecommunication coverage across rural communities in Zamfara State.
2. To examine network quality indicators such as signal strength, call drop rates, and internet availability in selected rural areas.
3. To determine the relationship between telecommunication infrastructure availability and emergency response effectiveness.
4. To identify rural communities with poor connectivity requiring intervention.
5. To provide recommendations for telecom infrastructure development and emergency communication improvement.

2. Literature Review

2.1 Innovations in Rural Telecommunications Infrastructure for Bridging the Digital Divide

Bridging the digital divide through the provision of reliable telecommunications infrastructure in rural and remote areas remains a major global development challenge. Rural connectivity is often constrained by difficult terrain, high deployment costs, limited energy

access, and harsh environmental conditions, which make conventional network expansion economically and technically unsustainable (Ramírez & Richardson, n.d.). These challenges have motivated extensive research into innovative and cost-effective approaches for designing, constructing, and maintaining telecommunications infrastructure in underserved regions. Recent literature emphasizes that modern engineering innovations are transforming rural telecommunications systems by introducing modular designs, advanced materials, renewable energy integration, and intelligent monitoring systems. These innovations make infrastructure deployment more practical, affordable, and sustainable in environments that were previously considered inaccessible (Zhang et al., 2021). In addition, the adoption of sustainable design principles has been shown to improve both connectivity outcomes and environmental resilience across diverse geographical regions (Gómez et al., 2023). One of the most significant advancements in rural telecommunications is the use of modular architecture in tower construction. Modular tower systems are designed using lightweight, prefabricated components that can be transported manually and assembled on-site with minimal equipment. Studies have shown that modular designs significantly reduce installation time, transportation costs, and material waste compared to traditional construction methods (Gasiea et al., 2010). Furthermore, standardized connection mechanisms and hierarchical structural designs improve both ease of assembly and structural stability, enabling deployment in remote and inaccessible terrains.

Empirical evidence also indicates that modular telecommunications infrastructure enhances operational efficiency and reduces deployment timelines. For instance, field implementations have demonstrated that installation time can be reduced from several weeks to a few days, while maintaining structural integrity under harsh weather conditions (Ramírez & Richardson, n.d.). In addition, the use of lightweight composite materials has further improved transportability and resilience in mountainous and rural regions (Zhang et al., 2021). Energy supply remains a critical component of rural telecommunications infrastructure, particularly in off-grid locations. Renewable energy solutions such as solar and wind power systems are increasingly being integrated into telecom networks to ensure continuous operation. Hybrid renewable energy systems supported by advanced battery storage technologies have been shown to improve reliability and reduce dependence on fossil fuels (Gómez et al., 2023). Furthermore, IoT-enabled energy management systems allow for real-time monitoring and predictive maintenance, thereby extending system lifespan and improving efficiency. Beyond technical improvements, rural telecommunications development also generates significant socio-economic benefits. Community involvement in

infrastructure deployment and maintenance has been shown to reduce operational costs while improving system sustainability and local ownership (Pather & Rey-Moreno, 2018). Local workforce participation not only enhances maintenance efficiency but also creates employment opportunities that contribute to rural economic development.

In addition, intelligent technologies such as AI-based monitoring systems and advanced wireless communication frameworks are increasingly being adopted to enhance network reliability and resilience. These systems allow for predictive failure detection, adaptive network optimization, and improved disaster response capabilities, particularly in areas prone to emergencies and natural disasters (Marshall et al., 2023; Khalid et al., 2021). Moreover, incorporating local environmental and cultural knowledge into infrastructure planning has been shown to significantly improve system adoption and long-term sustainability (Zhang et al., 2021). Overall, the integration of modular design, renewable energy systems, intelligent monitoring technologies, and community-based deployment strategies presents a comprehensive approach to improving rural telecommunications infrastructure. These innovations not only enhance connectivity but also strengthen resilience, reduce costs, and support socio-economic development in remote regions.

2.2 Rural Telecommunications Gaps and Disaster Response Challenges

Telecommunications disruptions during disasters disproportionately affect rural populations, including remote Aboriginal and Torres Strait Islander communities as well as farming, mining, tourism, and fishing sectors. Such disruptions often result in physical isolation from emergency assistance, breakdown of supply chains, and prolonged social disconnection during recovery periods. Even under normal conditions, rural Australia experiences limited telecommunications coverage due to sparse infrastructure and “thin” mobile network distribution. Although providers report that approximately 99.5% of Australians fall within mobile coverage zones, about two-thirds of the landmass remains unconnected, including major transport corridors (Australian Government: Regional Telecommunications Review, 2021). Furthermore, rural broadband services such as fixed wireless and satellite are generally inferior to urban fixed-line systems in terms of reliability, cost, and service quality (Ali et al., 2020; Freeman & Park, 2015; Marshall et al., 2020). These structural limitations make rural telecommunications networks highly vulnerable during emergencies, when connectivity is most critical for coordination, early warning systems, and recovery operations. Australia has been increasingly affected by a wide range of natural disasters, including floods, cyclones, droughts, and bushfires (Bird, 2013; Head et al., 2014; Westra et al., 2016). In recent years, major disaster events have highlighted the severity of this trend. For instance,

the 2022 floods in South-East Queensland and northern New South Wales submerged several rural communities, while the 2019–2020 bushfires resulted in the loss of 33 human lives and an estimated three billion animals (MacKenzie et al., 2022; Readfearn, 2020). Similarly, the 2019 monsoon flooding in Far North Queensland caused extensive agricultural losses, including more than 500,000 cattle deaths (Australian Government: Department of Home Affairs, n.d.). These events severely damaged critical infrastructure such as roads, energy systems, water supply, and telecommunications networks, including mobile, broadband, landline, and radio services. Consequently, these disruptions led to the establishment of national-level disaster management structures, including the National Emergency Management Agency, aimed at strengthening resilience and recovery capacity.

2.3. Disaster Communication Systems and the Need for Digital Capability

Globally, telecommunications systems have shown high vulnerability during extreme events. For example, Hurricane Katrina in 2005 disrupted millions of phone lines and communication towers in the United States, severely limiting emergency response efforts (Rabkin, 2005). Similarly, earthquakes in New Zealand and Japan in 2011 caused widespread communication failures primarily due to power outages rather than direct infrastructure damage (Fletcher, 2011; Foster, 2011). In 2022, volcanic activity near Tonga destroyed an undersea communication cable, isolating the country's internet connectivity for over a month (Harper, 2022). Despite such vulnerabilities, telecommunications remain essential for disaster preparedness, response, and recovery through tools such as mobile alerts, social media, emergency apps, and radio systems. In rural contexts, a combination of mobile networks, satellite communication, and UHF radio plays a crucial role in maintaining connectivity during crises. However, limited research has explored how rural communities integrate these technologies with digital capability to enhance disaster resilience, highlighting the need for further investigation into socio-technical approaches to emergency communication and response systems.

2.4 Digital Divide and Unequal Access to ICT in Rural and Remote Regions

Access to information and communication technology (ICT) remains highly uneven across and within countries, contributing to persistent global inequalities in digital participation. According to the International Telecommunication Union (ITU, 2017), nearly 49% of the global population is still not connected to the Internet, highlighting the scale of digital exclusion worldwide. In Australia, evidence shows that digital inequality is not uniform but multidimensional, involving disparities in infrastructure availability, connectivity quality, and levels of digital engagement across populations (Thomas et al., 2020; Park, 2017; Willis &

Tranter, 2006). Rural and remote regions are particularly disadvantaged compared to urban centres, with limited access to reliable broadband services and weaker ICT infrastructure, reinforcing patterns of social and economic exclusion (Marshall et al., 2020; Park, 2017).

This geographic digital divide has significant implications for regional development, particularly in countries like Australia where rural economies are transitioning beyond resource-dependent growth. While the mining boom stimulated short-term economic expansion in remote areas, sustaining long-term development requires robust ICT infrastructure to support diversified economic activities (Ali et al., 2020; Freeman & Park, 2015). However, inadequate telecommunications infrastructure continues to hinder this transition, limiting access to digital services, education, healthcare, and economic opportunities. Similar patterns of spatial digital inequality have been reported globally, including in Indonesia and the United States, where ICT access is strongly influenced by geographic location, income levels, and infrastructure distribution (Sujarwoto & Tampubolon, 2016; Pick et al., 2015).

Despite widespread recognition of the digital divide, there remains limited understanding of its precise spatial dynamics, particularly at disaggregated geographic levels such as Greater Capital City Statistical Areas (GCCSA). Existing research has also not sufficiently explored the interrelationship between digital exclusion, affordability, and remoteness, which are critical determinants of ICT access and use (Mendonça et al., 2015; Mutula & Van Brakel, 2006). These gaps limit the effectiveness of policy interventions aimed at improving digital inclusion. Consequently, there is a need for more empirical studies that integrate spatial, economic, and social dimensions of ICT inequality to inform evidence-based policy development not only in Australia but also in other countries facing similar structural and developmental challenges.

3. METHODOLOGY

3.1 Research Area

The study was conducted in selected rural communities of Zamfara State. The state is characterized by dispersed rural settlements, inadequate telecommunication infrastructure, poor network coverage, and recurring security and emergency challenges. These conditions make the area suitable for investigating the relationship between telecommunication systems and emergency response efficiency.

3.2 Research Technique

The study adopted a quantitative survey research design. This approach enabled the researcher to collect measurable data relating to telecommunication indicators and emergency response systems within rural communities. Statistical techniques including descriptive statistics, correlation analysis, reliability analysis, ANOVA, and multiple regression analysis were employed to evaluate the relationships among the variables.

3.3 Data Collection Method

Primary data were collected through the administration of structured questionnaires using a 5-point Likert scale. The questionnaire focused on key variables such as Signal Strength (SS), Network Availability (NA), Call Drop Rate (CDR), Telecom Infrastructure Availability (TIA), and Emergency Response Efficiency (ERE). A total of 393 valid responses were analyzed. The reliability of the instrument was tested using Cronbach's Alpha, which yielded a value of 0.894, confirming the consistency and reliability of the instrument.

4. RESULTS AND DISCUSSION

Table 1: Reliability Statistics.

Cronbach's Alpha	N of Items
0.894	12

Table 2: Descriptive Table.

Variable	N	Minimum	Maximum	Mean	Std. Deviation
Signal Strength	393	1.00	5.00	3.41	0.914
Network Availability	393	1.00	5.00	3.18	0.876
Call Drop Rate	393	1.00	5.00	2.91	0.831
Telecom Infrastructure	393	1.00	5.00	3.57	0.792
Emergency Response Efficiency	393	1.00	5.00	3.65	0.848

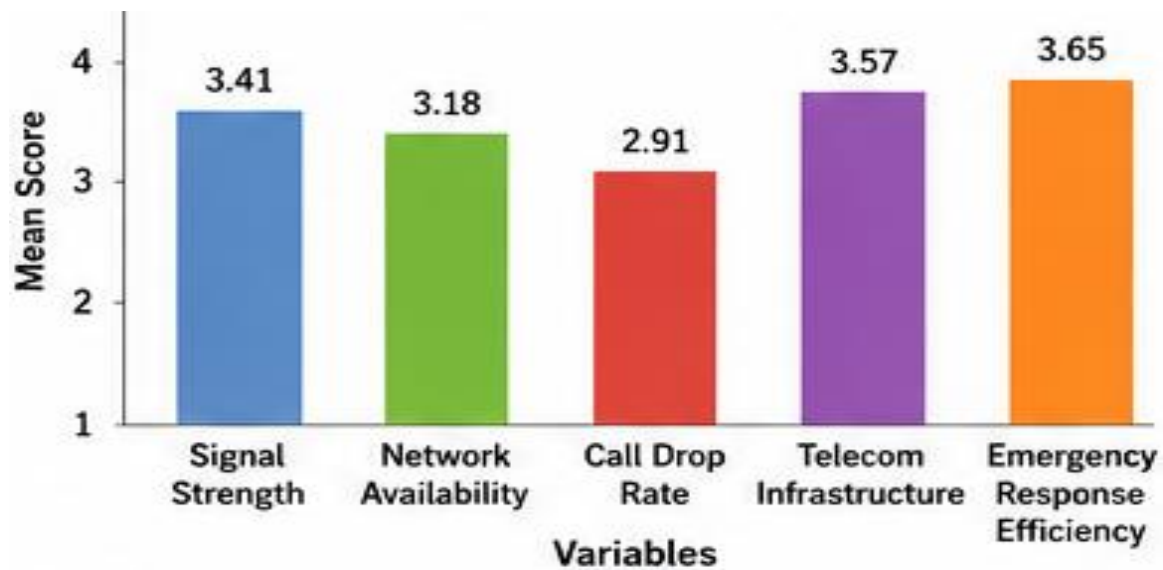


Figure 1: Conceptual Framework Showing the Relationship between Telecommunication Indicators and Emergency Response Efficiency.

The reliability results presented in Table 1 above demonstrate that the instrument adopted for the assessment of telecommunication indicators possesses a high level of internal consistency and dependability. The obtained Cronbach's Alpha value of 0.894 for the 12 questionnaire items is substantially higher than the acceptable benchmark value of 0.70, indicating that the measurement items effectively captured the intended variables with minimal inconsistency. This implies that the responses generated from the respondents are stable and reliable for statistical evaluation and subsequent interpretation. In the context of this study, the high reliability level strengthens the validity of findings relating to rural telecommunication services and emergency response mechanisms within Zamfara State, thereby increasing confidence in the conclusions drawn from the analysis. The descriptive analysis in table 2 further indicates that respondents utilized the full range of the 5-point Likert scale, as reflected by the minimum and maximum values of 1.00 and 5.00 respectively across all variables. Among the telecommunication indicators examined, Emergency Response Efficiency recorded the highest mean value (Mean = 3.65), followed closely by Telecom Infrastructure Availability (Mean = 3.57). This suggests that respondents generally perceive the availability of communication infrastructure and emergency response systems to be relatively satisfactory. However, the moderate ratings observed for Signal Strength (Mean = 3.41) and Network Availability (Mean = 3.18) indicate that telecommunication performance is still not fully optimal across the rural communities studied. More importantly, Call Drop

Rate recorded the lowest mean score (Mean = 2.91), revealing persistent network instability issues that negatively affect communication effectiveness within the study area.

The implication of these findings for rural communities in Zamfara State is significant, particularly considering the role of telecommunications in supporting emergency management, security coordination, healthcare access, and socio-economic development. Rural areas in the state frequently experience security challenges and emergency situations where timely communication is critical. The relatively higher ratings for emergency response efficiency and infrastructure suggest that some communication support systems may already exist; however, the lower performance associated with signal quality and call stability indicates gaps that could hinder rapid emergency intervention and information dissemination. Therefore, improving network coverage, strengthening telecommunication infrastructure, and reducing call interruptions in underserved communities would not only enhance connectivity but also improve emergency response effectiveness, public safety coordination, and overall rural development in Zamfara State.

4.1 CORRELATION ANALYSIS

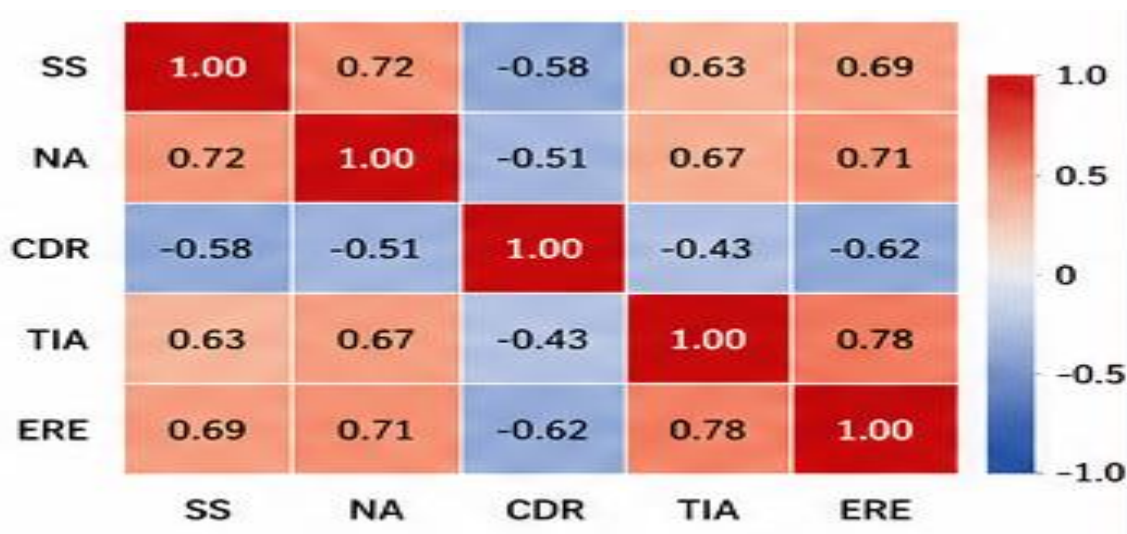


Figure 2: Correlation Matrix of Telecommunication Indicators and Emergency Response Efficiency Significant at $p < 0.01$

4.2 MODEL SUMMARY

Model Summary graph

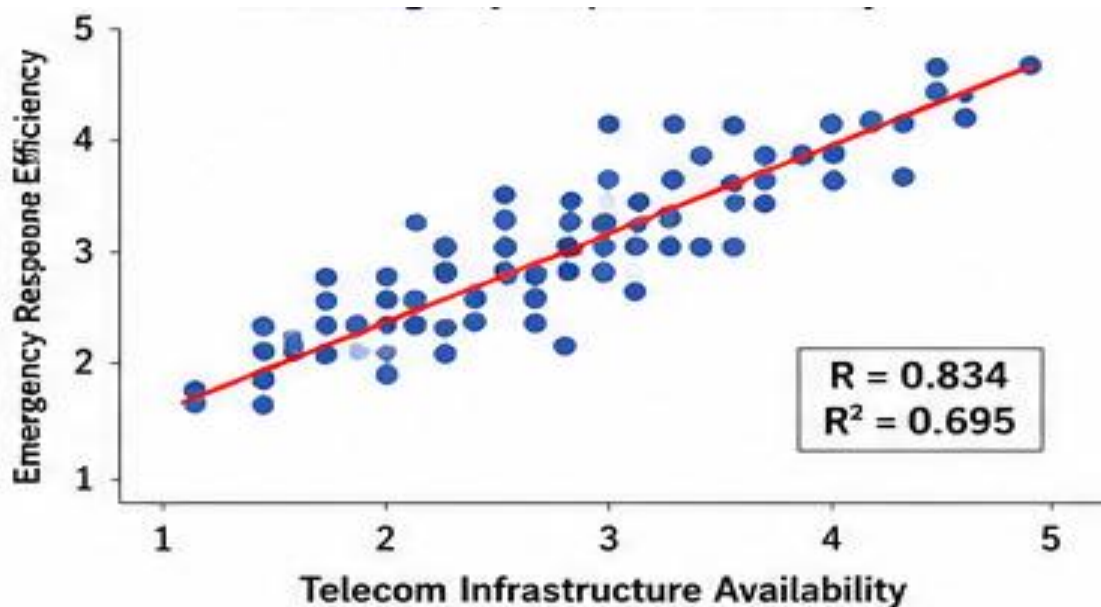


Figure 3: Distribution of Signal Strength across Rural Communities.

4.3 ANALYSIS OF VARIANCE

Table 3: Dependent Variable: ERE.

Model	Sum of Squares	df	Mean Square	F	Sig
Regression	169.221	4	42.305	227.564	.000
Residual	72.108	388	0.186		
Total	241.329	392			

Decision: Model significant ($p < 0.05$)

Table 4: Coefficients Table for Dependent Variable: ERE.

Variable	B	Std Error	Beta	t	Sig
Constant	0.954	0.118		8.08	.000
Signal Strength	0.224	0.039	.246	5.74	.000
Network Availability	0.314	0.043	.338	7.30	.000
Call Drop Rate	-0.211	0.031	-.257	-6.81	.000
Telecom Infrastructure	0.351	0.044	.379	7.98	.000

Regression Equation:

$$ERE = 0.954 + 0.224SS + 0.314NA - 0.211CDR + 0.351TIA$$

The correlation analysis presented above reveals significant relationships among the telecommunication indicators and Emergency Response Efficiency (ERE) at $p < 0.01$, indicating that the associations observed are statistically significant and unlikely to have occurred by chance. The analysis shows a strong positive relationship between Signal

Strength (SS) and Network Availability (NA) ($r = 0.724$), implying that improvements in signal quality are associated with increased network accessibility within rural communities. Similarly, Signal Strength exhibited a positive relationship with Telecom Infrastructure Availability (TIA) ($r = 0.631$) and Emergency Response Efficiency ($r = 0.694$). This suggests that stronger signals contribute significantly to improved communication performance and emergency service delivery. In the context of Zamfara State, where rural settlements often experience communication limitations, improving signal coverage could substantially enhance access to emergency information and response coordination.

The results further indicate that Network Availability has a strong positive association with Telecom Infrastructure Availability ($r = 0.667$) and Emergency Response Efficiency ($r = 0.708$). This implies that communities with stable network accessibility are more likely to experience effective emergency communication systems. In rural areas of Zamfara State, where emergency situations such as insecurity incidents, health emergencies, and environmental hazards may occur, uninterrupted network access becomes critical for timely reporting and response activities. Therefore, increased investment in network infrastructure expansion across underserved communities may improve communication flow between residents, emergency agencies, and security institutions.

Conversely, Call Drop Rate (CDR) showed negative relationships with all major indicators, including Signal Strength ($r = -0.583$), Network Availability ($r = -0.511$), Telecom Infrastructure ($r = -0.432$), and particularly Emergency Response Efficiency ($r = -0.615$). These negative coefficients indicate that increasing call interruptions significantly reduce communication effectiveness and emergency response performance. The implication for Zamfara State is important because rural communities facing unstable network services may encounter delays in reporting emergencies, contacting healthcare providers, or communicating security threats. Frequent call failures may therefore weaken emergency coordination mechanisms and reduce the overall effectiveness of response systems within remote locations.

The regression analysis further strengthens these findings. Table 4.4 shows a strong model relationship with $R = 0.834$, while the R^2 value of 0.695 indicates that approximately 69.5% of the variation in Emergency Response Efficiency is explained by the telecommunication indicators included in the model. The ANOVA result in Table 4.5 confirms that the regression model is statistically significant ($F = 227.564$; $p = 0.000 < 0.05$), indicating that telecommunication variables collectively exert a significant influence on emergency response outcomes. Furthermore, the coefficient result in Table 4.6 reveals that Signal Strength has a

positive and significant effect on Emergency Response Efficiency ($\beta = 0.246$; $t = 5.74$; $p = 0.000$), implying that improvements in signal quality directly enhance emergency response performance. For rural communities in Zamfara State, strengthening telecommunication infrastructure and network quality could substantially improve emergency communication systems, support rapid intervention, and contribute to public safety and rural development.

4.4 DISCUSSION OF THE FINDINGS

The findings of this study revealed that telecommunication infrastructure and service indicators play a significant role in enhancing rural connectivity and improving emergency response systems in Zamfara State. The reliability analysis confirmed that the research instrument was highly dependable with a Cronbach's Alpha value of 0.894, indicating strong internal consistency among the measured variables. Furthermore, the descriptive analysis showed that Emergency Response Efficiency (Mean = 3.65) and Telecom Infrastructure Availability (Mean = 3.57) recorded the highest mean values, suggesting that respondents perceived emergency communication systems and available telecommunication facilities to be relatively satisfactory within the study area. However, the moderate ratings observed for Signal Strength (Mean = 3.41) and Network Availability (Mean = 3.18), together with the lower score for Call Drop Rate (Mean = 2.91), indicate that network instability and inadequate service quality remain major concerns in rural communities. This finding implies that although some telecommunication infrastructure exists within Zamfara State, significant gaps still persist in achieving reliable and uninterrupted connectivity needed for efficient communication and emergency response.

The correlation findings further demonstrated strong and statistically significant relationships among the telecommunication variables and emergency response efficiency. The positive relationship between Signal Strength and Network Availability ($r = 0.724$) indicates that improved signal quality contributes directly to increased accessibility and reliability of communication networks within rural settlements. Similarly, Telecom Infrastructure Availability showed a strong positive relationship with Emergency Response Efficiency ($r = 0.781$), suggesting that communities with better telecommunication facilities are more likely to experience efficient emergency communication systems. Conversely, Call Drop Rate exhibited significant negative relationships with all major indicators, particularly Emergency Response Efficiency ($r = -0.615$), implying that increasing network interruptions weaken communication effectiveness. These findings are particularly important within the context of Zamfara State where rural areas frequently encounter security challenges, health

emergencies, and other crisis situations that depend heavily on effective communication systems. Therefore, unstable network services and repeated call failures may negatively affect timely information dissemination, emergency coordination, and intervention efforts.

The regression analysis further validated the importance of telecommunication variables in predicting emergency response outcomes. The model summary revealed an R value of 0.834 and R² value of 0.695, indicating that approximately 69.5% of the variation in Emergency Response Efficiency was explained by the telecommunication indicators included in the model. The ANOVA result confirmed the overall significance of the regression model ($F = 227.564$; $p < 0.05$), while the coefficient analysis showed that Telecom Infrastructure Availability ($\beta = 0.379$) exerted the strongest positive influence on emergency response efficiency, followed by Network Availability ($\beta = 0.338$) and Signal Strength ($\beta = 0.246$). Meanwhile, Call Drop Rate ($\beta = -0.257$) negatively affected emergency performance. The implication of these findings is that expanding telecommunication infrastructure, improving network coverage, and minimizing service interruptions across rural communities in Zamfara State would significantly enhance emergency communication systems, strengthen public safety coordination, support rapid response mechanisms, and promote socio-economic development within the state.

5. CONCLUSION

The study concluded that telecommunication infrastructure plays a vital role in improving rural connectivity and enhancing emergency response efficiency in rural communities of Zamfara State. The findings revealed that strong signal strength, stable network availability, and improved telecom infrastructure significantly enhance communication effectiveness and emergency coordination, while high call drop rates negatively affect response performance. The statistical analyses confirmed that telecommunication indicators collectively exert substantial influence on emergency response outcomes, explaining approximately 69.5% of the variation in emergency response efficiency. The study further established that inadequate connectivity in rural areas contributes to delays in reporting emergencies, weak coordination among security and emergency agencies, and limited access to critical services. Therefore, improving telecommunication systems remains essential for strengthening public safety, reducing digital exclusion, and promoting socio-economic development within rural communities.

6. Recommendations

Based on the results obtained from the research the following recommendations were made

1. Government and telecommunication providers should expand network infrastructure into underserved rural communities in Zamfara State to improve connectivity and communication reliability.
2. Telecom operators should upgrade existing base stations and deploy advanced signal optimization technologies to reduce call drop rates and improve network stability.
3. Renewable energy-powered telecom systems such as solar-powered base stations should be introduced in off-grid rural areas to ensure uninterrupted communication during emergencies.
4. Emergency communication systems should be integrated with intelligent data analytics and real-time monitoring technologies to improve rapid response coordination.
5. Policymakers should develop digital inclusion programs aimed at reducing the rural digital divide through affordable internet access and community-based telecommunication initiatives.
6. Security agencies, healthcare providers, and emergency management institutions should collaborate with telecom providers to establish dedicated emergency communication channels for crisis situations.
7. Further studies should incorporate spatial mapping and geographic information systems (GIS) to identify connectivity gaps and optimize telecommunication planning in rural areas.

Variables measured:

- Rural Connectivity Index (RCI)
- Signal Strength (SS)
- Network Availability (NA)
- Call Drop Rate (CDR)
- Emergency Response Efficiency (ERE)
- Telecom Infrastructure Availability (TIA)

REFERENCES

1. Ahmad, T., Afutu, A., Adjaho, K., Nyarko, Y., & Subramanian, L. (2016). *Technical report: Design, implementation and deployment of intermittency-aware cellular edge services for rural areas*. arXiv. <https://arxiv.org/abs/1604.05355>
2. Ali, M. A., Alam, K., & Taylor, B. (2020). Measuring the concentration of information and communication technology infrastructure in Australia: Do affordability and remoteness matter? *Socio-Economic Planning Sciences*, 70, 100737.
3. Australian Government: Department of Home Affairs. (n.d.). *Australian disasters*. <https://www.disasterassist.gov.au>
4. Australian Government: Regional Telecommunications Review. (2021). *2021 regional telecommunications review: A step change in demand*.
5. Bird, D. K. (2013). *Future change in ancient worlds: Indigenous adaptation in Northern Australia*. National Climate Change Adaptation Research Facility.
6. Fletcher, H. (2011). Earthquake double-blow tests telco networks. *The New Zealand Herald*.
7. Foster, C. (2011). Earthquake performance of telecommunications infrastructure in Christchurch 2010/2011. In *IEEE International Telecommunications Energy Conference (INTELEC)*.
8. Fourati, F., Alsamhi, S. H., & Alouini, M.-S. (2022). Bridging the urban-rural connectivity gap through intelligent space, air, and ground networks. *arXiv*. <https://arxiv.org/abs/2202.12683>
9. Freeman, J., & Park, S. (2015). Rural realities: Digital communication challenges for rural Australian local governments. *Transforming Government*, 9(4), 465–479.
10. Gasiea, Y., et al. (2010). Rural telecommunications infrastructure selection using the Analytic Network Process. *Journal of Telecommunications and Information Technology*. https://www.researchgate.net/publication/228537323_Rural_Telecommunications_Infrast_ructure_Selection_Using_the_Analytic_Network_Process
11. Gómez, J. C. L., et al. (2023). A review of hybrid renewable energy systems: Architectures, battery systems, and optimization techniques. *Eng*, 4(2), 84. <https://www.mdpi.com/2673-4117/4/2/84>
12. Head, L., Adams, M., McGregor, H. V., & Toole, S. (2014). Climate change and Australia. *Wiley Interdisciplinary Reviews: Climate Change*, 5(2), 175–197.
13. International Telecommunication Union (ITU). (2017). *Measuring the information society report 2017*. ITU.

14. Khalid, W., et al. (2021). Advanced physical-layer technologies for beyond 5G wireless communication networks. *Sensors*, 21(9), 3197. <https://www.mdpi.com/1424-8220/21/9/3197>
15. MacKenzie, B., Steel, J., Evans, R., & Bruce, M. (2022). Insurance Council says cost of Northern NSW and South-East Queensland floods now at \$4.3 billion. *ABC News*.
16. Marshall, A., Dezuanni, M., Burgess, J., Thomas, J., & Wilson, C. K. (2020). Australian farmers left behind in the digital economy: Insights from the Australian Digital Inclusion Index. *Journal of Rural Studies*, 80, 195–210.
17. Marshall, A., et al. (2023). Telecommunications and natural disasters in rural Australia: The role of digital capability in building disaster resilience. *Journal of Rural Studies*, 100, 102996. <https://www.sciencedirect.com/science/article/pii/S0743016723000530>
18. Mendonça, S., Crespo, N., & Simões, N. (2015). Inequality in the network society: An integrated approach to ICT access, basic skills, and complex capabilities. *Telecommunications Policy*, 39(7), 595–609.
19. Mutula, S. M., & Van Brakel, P. (2006). An evaluation of e-readiness assessment tools with respect to information access: Towards an integrated information rich tool. *International Journal of Information Management*, 26(3), 212–223.
20. Nigerian Emergency Medical Services and Ambulance System (NEMSAS). (2026). Poor telecom connectivity undermines emergency response in Nigeria. *Tribune Online*. <https://tribuneonlineng.com>
21. Park, S. (2017). Digital inequalities in rural Australia: A double jeopardy of remoteness and social exclusion. *Journal of Rural Studies*, 54, 399–407.
22. Pather, S., & Rey-Moreno, C. (2018). Advancing rural connectivity in South Africa: A case for community-owned networks. *Policy Brief*. https://www.dsti.gov.za/images/2018/18-646-Community-networks-policy-brief-3-December_V31.pdf
23. Pick, J. B., Sarkar, A., & Johnson, J. (2015). United States digital divide: State level analysis of spatial clustering and multivariate determinants of ICT utilization. *Socio-Economic Planning Sciences*, 49, 1–10.
24. Rabkin, N. J. (2005). *Hurricane Katrina: Providing oversight of the nation's preparedness, response, and recovery activities*.
25. Ramírez, R., & Richardson, D. (n.d.). Measuring the impact of telecommunication services on rural and remote communities. *Telecommunications Policy*.

- https://www.researchgate.net/publication/227426579_Measuring_the_impact_of_telecommunication_services_on_rural_and_remote_communities
26. Readfearn, G. (2020). Almost 3 billion animals affected by Australian bushfires, report shows. *The Guardian*.
 27. Sujarwoto, S., & Tampubolon, G. (2016). Spatial inequality and the Internet divide in Indonesia 2010–2012. *Telecommunications Policy*, 40(7), 696–710.
 28. Telecom Review Africa. (2025). Connectivity during crisis: Building reliable and disaster-proof telecom networks. <https://www.telecomreviewafrica.com>
 29. Thomas, J., Barraket, J., Wilson, C. K., Holcombe-James, I., Kennedy, J., Rennie, E., Ewing, S., & MacDonald, T. (2020). *Measuring Australia's Digital Inclusion Index*.
 30. UN-SPIDER. (2025). Emergency Telecommunications Cluster (ETC). United Nations Platform for Space-Based Information for Disaster Management and Emergency Response. <https://www.unspider.org>
 31. Westra, S., White, C. J., & Kiem, A. S. (2016). Introduction to the special issue: Historical and projected climatic changes to Australian natural hazards. *Climatic Change*, 139(1), 1–19.
 32. Willis, S., & Tranter, B. (2006). Beyond the 'digital divide': Internet diffusion and inequality in Australia. *Journal of Sociology*, 42(1), 43–59.
 33. Zhang, Y., et al. (2021). Challenges and opportunities of future rural wireless communications. *IEEE*. <https://par.nsf.gov/servlets/purl/10356376>